

# LOKACIJA 6

(K.O. NIK ŠIĆ)

## LEGENDA

- 1

2

GRANICA OBUHVATA
- GRANICA KATASTARSKE PARCELE
- 274

(SS)

OZNAKA KATASTARSKE PARCELE
- POVRŠINE ZA STANOVANJE SREDNJE GUSTINE
- 1

2
- URBANISTIČKA PARCELA

UP1

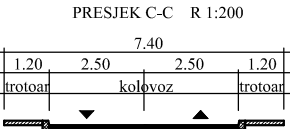
GL

OZNAKA URBANISTIČKE PARCELE

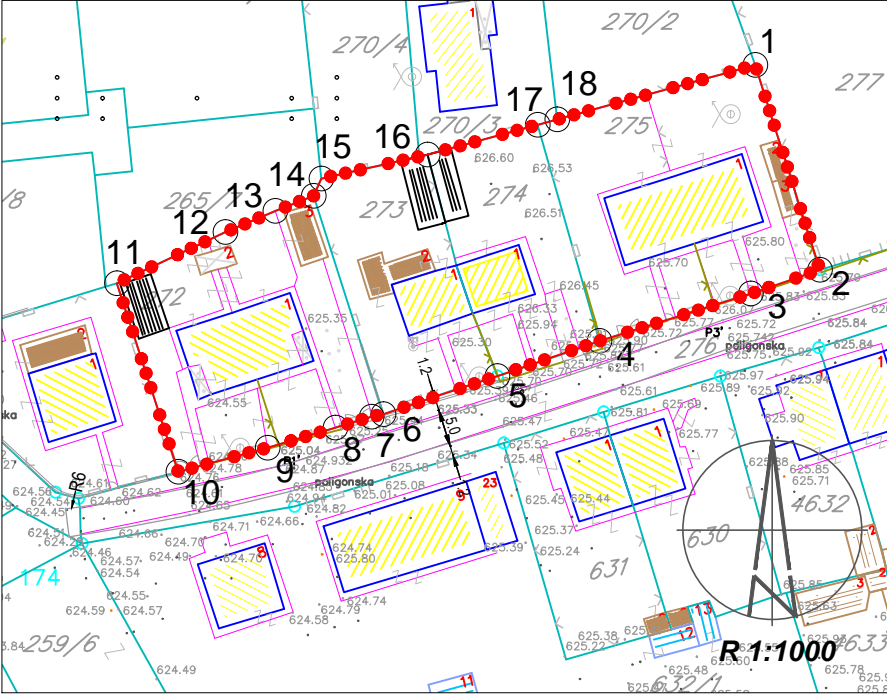
GRAĐEVINSKA LINIJA

P+1+Pk

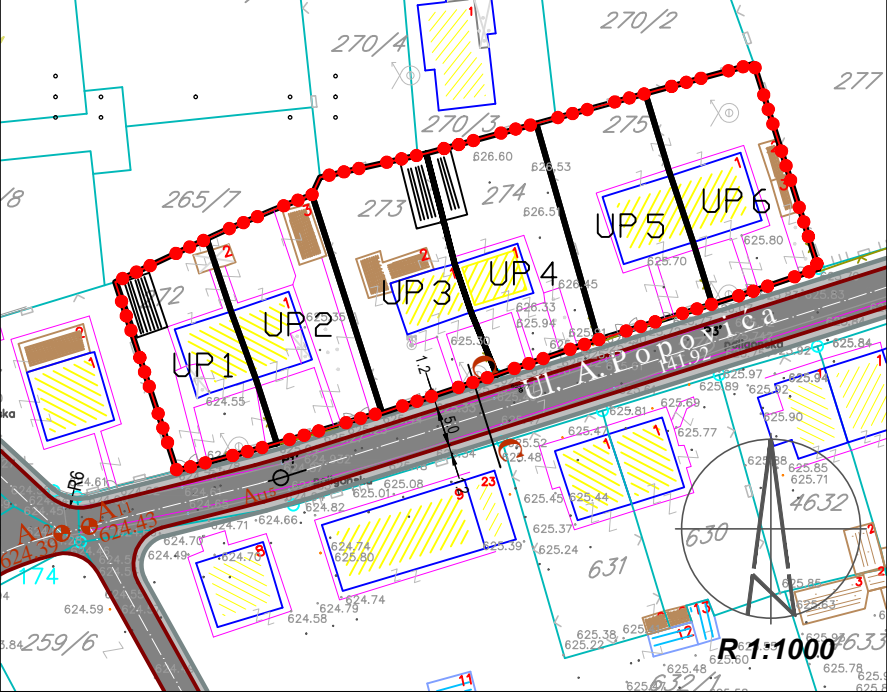
SPRATNOST OBJEKTA



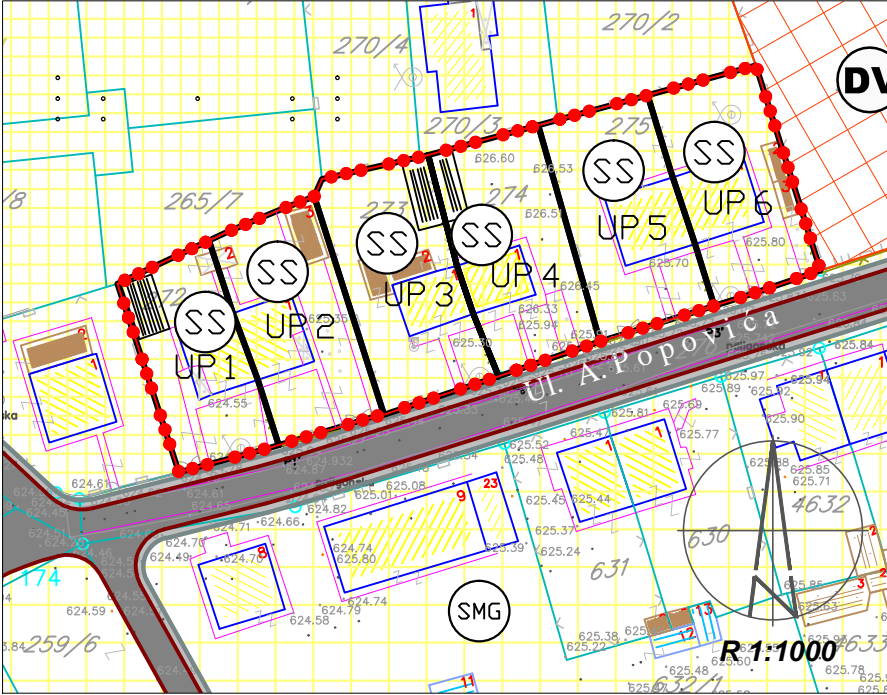
## TOPOGRAFSKO KATASTARSKI PLAN



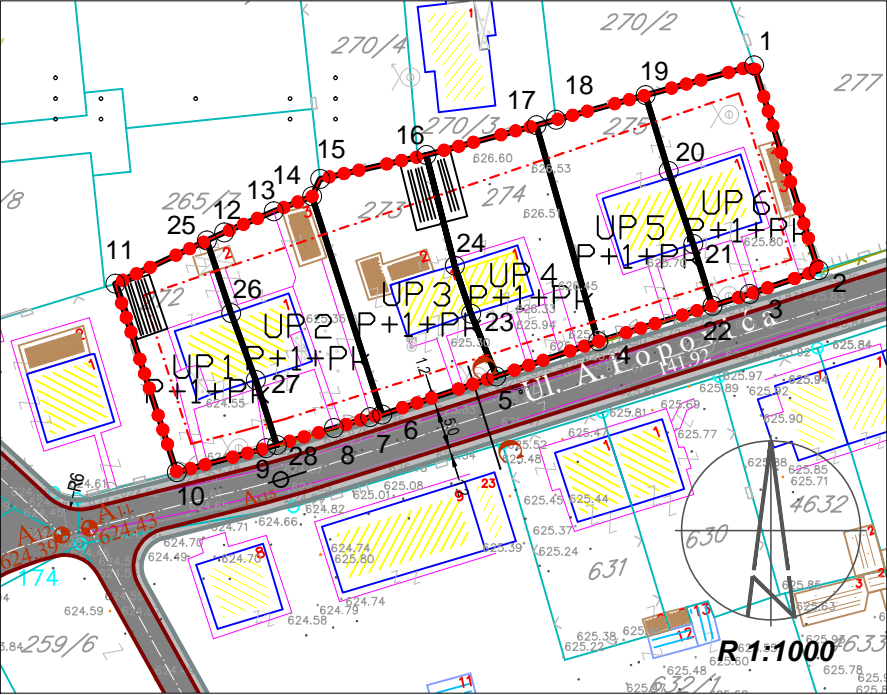
## SAOBRAĆAJNO REŠENJE



## NAMJENA POVRŠINA



## PLAN PARCELACIJE I NIVELACIJE



KOORDINATE PRELOMNIH TAČAKA URB.PARCELA			KOORDINATE PRELOMNIH TAČAKA LOKACIJE 6		
REDNI BROJ	X	Y	REDNI BROJ	X	Y
01	4738201.31	6577108.54	01	4738201.31	6577108.54
02	4738174.25	6577117.08	02	4738174.25	6577117.08
03	4738171.08	6577107.94	03	4738171.08	6577107.94
04	4738164.83	6577087.93	04	4738164.83	6577087.93
05	4738160.20	6577074.44	05	4738160.20	6577074.44
06	4738155.16	6577059.37	06	4738155.16	6577059.37
07	4738154.83	6577057.78	07	4738154.83	6577057.78
08	4738153.37	6577053.01	08	4738153.37	6577053.01
09	4738150.72	6577044.04	09	4738150.72	6577044.04
10	4738147.54	6577032.23	10	4738147.54	6577032.23
11	4738172.46	6577024.10	11	4738172.46	6577024.10
12	4738179.22	6577038.47	12	4738179.22	6577038.47
13	4738182.01	6577045.05	13	4738182.01	6577045.05
14	4738184.02	6577050.13	14	4738184.02	6577050.13
15	4738186.31	6577051.16	15	4738186.31	6577051.16
16	4738189.47	6577065.22	16	4738189.47	6577065.22
17	4738193.42	6577079.77	17	4738193.42	6577079.77
18	4738194.13	6577082.36	18	4738194.13	6577082.36
19	4738197.37	6577094.22			
20	4738187.34	6577097.26			
21	4738177.70	6577100.52			
22	4738169.55	6577103.05			
23	4738168.50	6577071.15			
24	4738174.83	6577069.00			
25	4738178.16	6577036.21			
26	4738168.58	6577039.40			
27	4738159.73	6577042.66			
28	4738151.14	6577045.44			